

AMATEUR RADIO OPERATORS ONLY

AMATEUR RADIO OPERATORS ONLY

REPORT

TORNADO: BREAK IN & Report Immediately
FUNNEL CLOUD: Report Immediately
VISIBLY ROTATING Wall Cloud: Observe 1-3 min & Report
HAIL: Any Size - Largest, Average, & Depth on Ground
Significant Flooding: Moving Water (NOT Ponding)
High Wind DAMAGE: Branches > 3 inches, Roots Torn Off
Measured Rain: Greater than 1" in less than 60 minutes

FREQUENCIES (output)
 PRIMARY: 146.700 - PL 127.3 Minneapolis
 147.210 - PL 100.0 Burnsville
 145.210 - PL 114.8 Isant Co. Partner
 BACKUPS: 146.670 - PL 114.8
 145.170 - PL 100.0 availability of repeaters.
 146.760 - PL 114.8 PL 123.0 Coon Rapids Rove
 PL 110.9 Airport Rove PL 100.0 St Paul Receive

Hail Diameter
 0" 1" 2" 3"

METRO SKYWARN SPOTTER

ID # _____

NAME: _____




THINK SAFETY

1) Leave two escape routes
 2) Best to work in spotter pairs
 3) Spot from home at night
 4) Be cautious of rain wrapped tornadoes

Renew certification in Spring 2028
 Class schedule at
metroskywarn.org/training
www.metroskywarn.org
facebook.com/metroskywarn
help@metroskywarn.org

A 501(c)3 Organization. Tax Deductible Donations Accepted!

Metro Skywarn • PO Box 131895 • St. Paul MN 55113

The top card is for amateur radio operator spotters only and is the Metro Skywarn ID only valid with Metro Skywarn, Inc. The bottom card is for spotters who are not reporting via amateur radio and is the SKYWATCHER ID that is only valid with the National Weather Service in the Twin Cities.

Print this & cut all the way around the appropriate card(s). Be sure to **print at 100% size (Actual Size)** for correct hail measurements. Write the appropriate ID on the card(s) if you know it or when you receive it. Fold card in half.

SKYWATCHER ID - NON-HAM REPORTING


SKYWATCHER ID - NON-HAM REPORTING

REPORT

TORNADO: Report Immediately
FUNNEL CLOUD: Report Immediately
VISIBLY ROTATING Wall Cloud: Observe 1 to 3 min & Report
HAIL: Any Size: Largest, Average, Depth on Ground
Significant Flooding: Moving Water (NOT Ponding)
High Wind DAMAGE: Branches > 3 inches, Roots Torn Off
Measured Rain: Greater than 1" in less than 60 minutes

Hail Diameter
 0" 1" 2" 3"

SKYWATCHER SPOTTER

 Name _____
 Skywatcher ID: (example: "Hennepin B-123") _____

SKYWARN WEATHER.GOV **Renew certification in Spring 2028**
 Class schedule at MetroSkywarn.org/Training

THINK SAFETY

1) Leave two escape routes
 2) Best to work in spotter pairs
 3) Spot from home at night
 4) Be cautious of rain wrapped tornadoes

SEVERE STORM REPORTS
Report using both county name and ID #
Call the NWS Twin Cities
1-800-692-2110

SEVERE STORM REPORTS
 Report using both county name and ID #
 Call the NWS Twin Cities
 1-800-692-2110